

Figure Headings
Chapter XII, Cedar Mesa Adaptations

<u>Figure No.</u>	<u>Heading</u>	<u>Page</u>
XII-1	Elevations of Habitation Quadrats; Grand Gulch; Mossbacks; Pueblo	--
XII-2	Elevations of Limited Activity Quadrats; All Quadrats; Grand Gulch; Mossbacks; Pueblo	--
XII-3	Dense Pinyon-Juniper Coverage of Limited Activity Quadrats; All Quadrats; Grand Gulch; Mossbacks; Pueblo	--
XII-4	Dense Pinyon-Juniper Coverage of Habitation Quadrats; Grand Gulch; Mossbacks Pueblo	--
XII-5	Dense Pinyon-Juniper Coverage of Red House Versus other Pueblo Phases	--
XII-6	Cedar Mesa and Red Rock Plateau Occupation sequences; Occupation Periods and Hiatuses	--
XII-7	Location of White Canyon (Natural Bridges N.M.); Cedar Mesa; Westwater Ruin and Black Mesa Coal Lease Area	--
XII-8	Anasazi Sequence from Berry (1982: Figure 12) a) From Jennings 1974:38 b) From Gummerman and Euler 1976 c) Developed in Berry 1982	--
XII-9	Comparison of Cedar Mesa, Red Rock Plateau and Berry's Anasazi Sequence	--

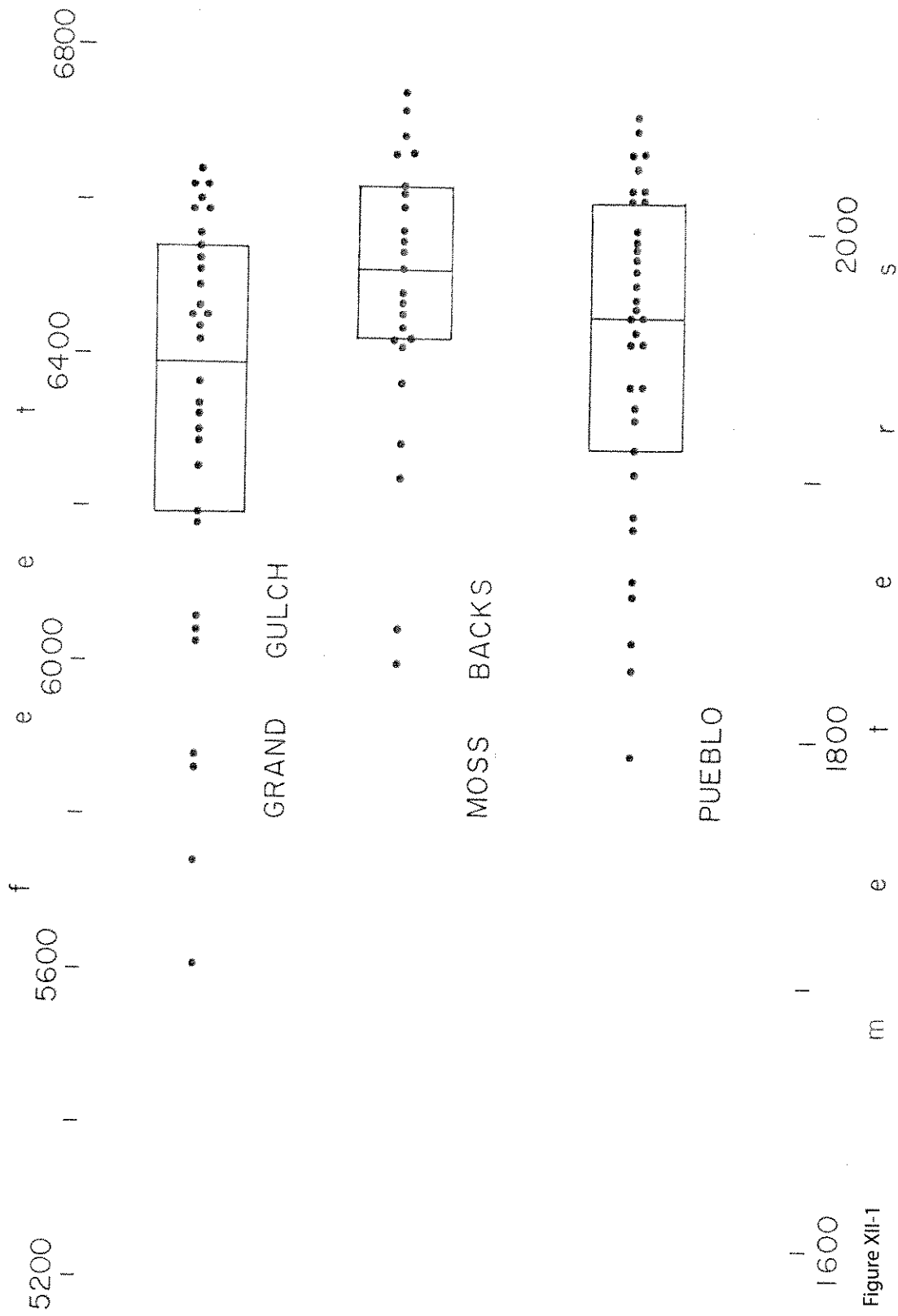


Figure XII-1

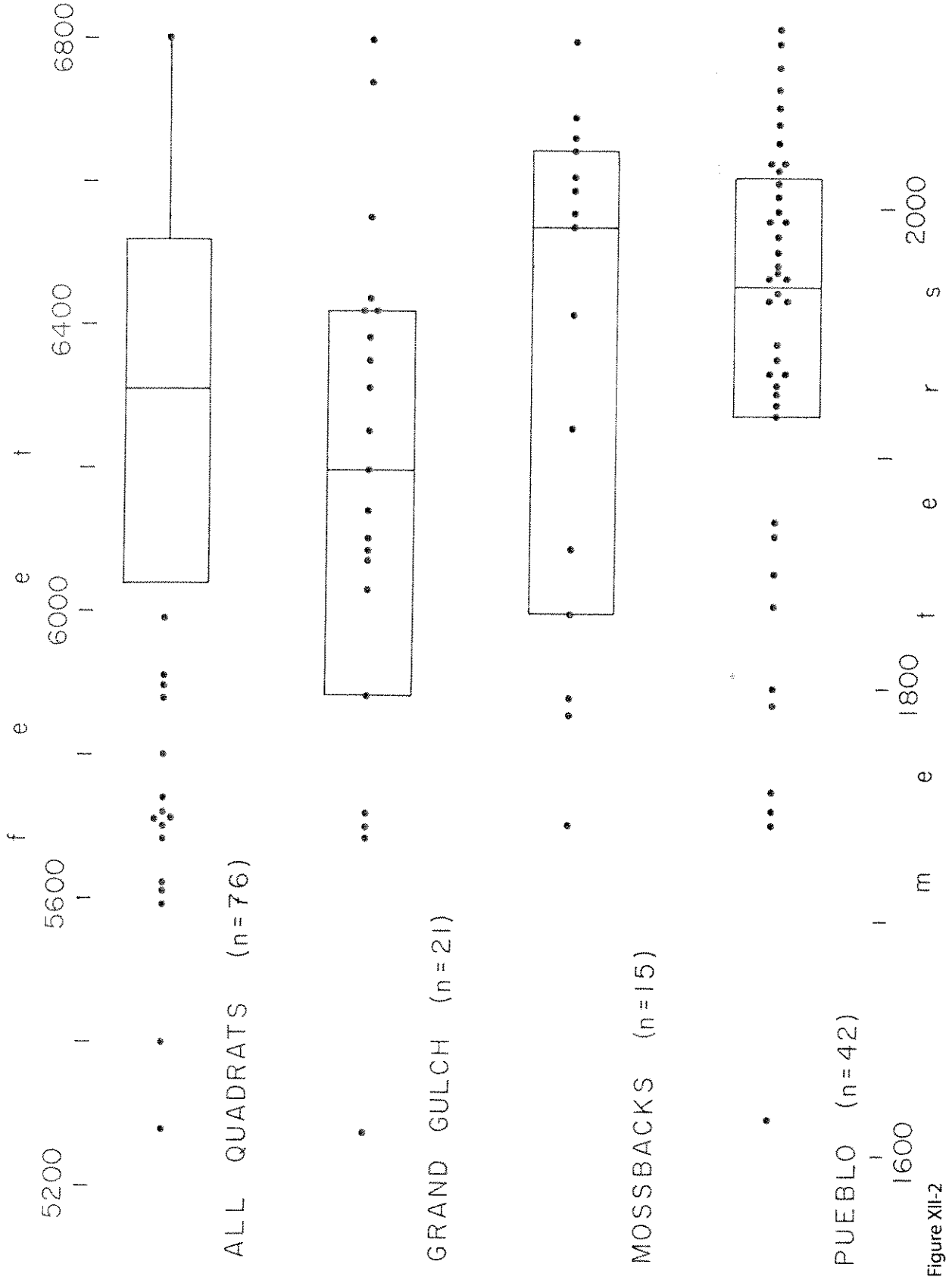


Figure XII-2

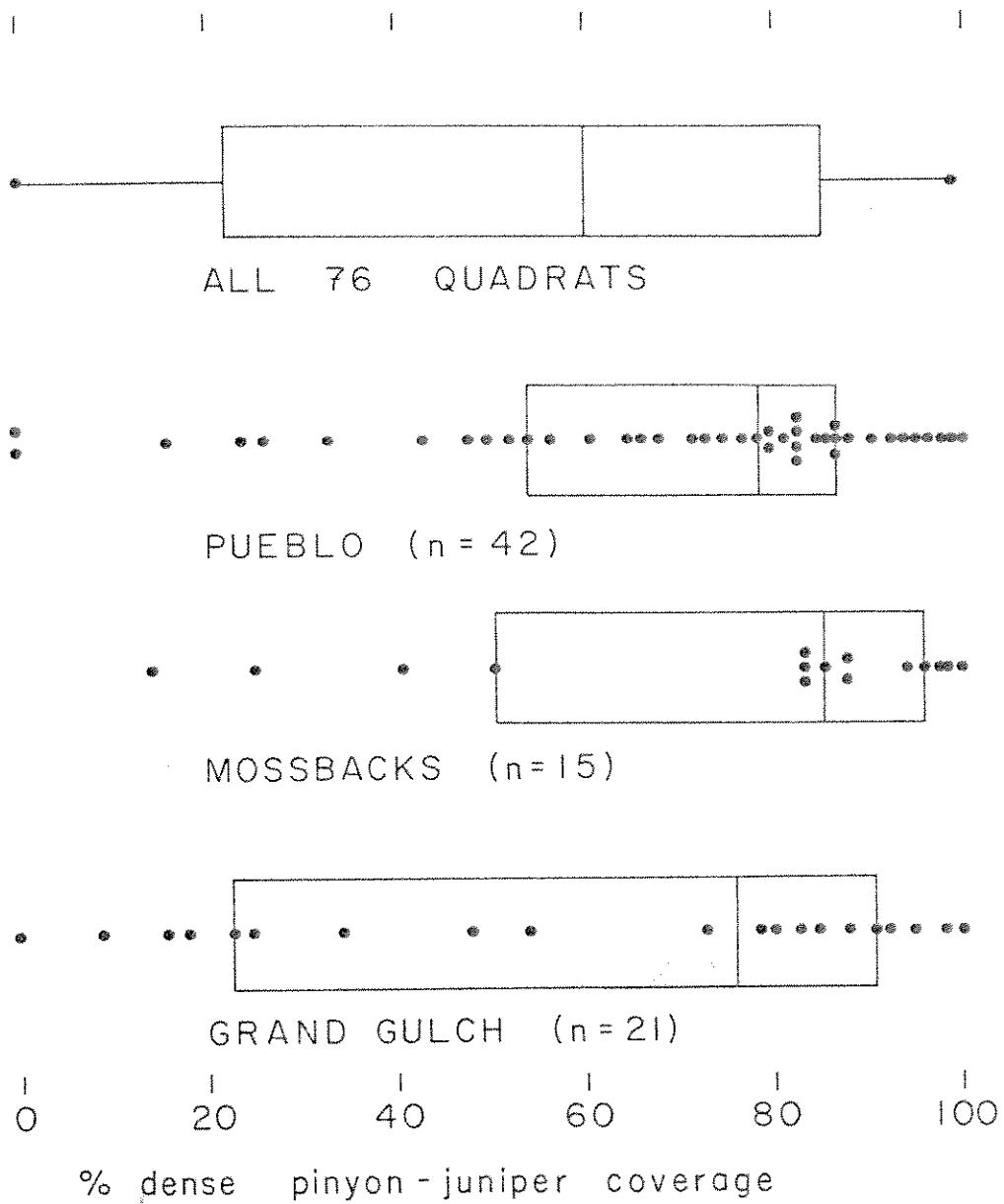


Figure XII-3
 % dense pinyon - juniper coverage

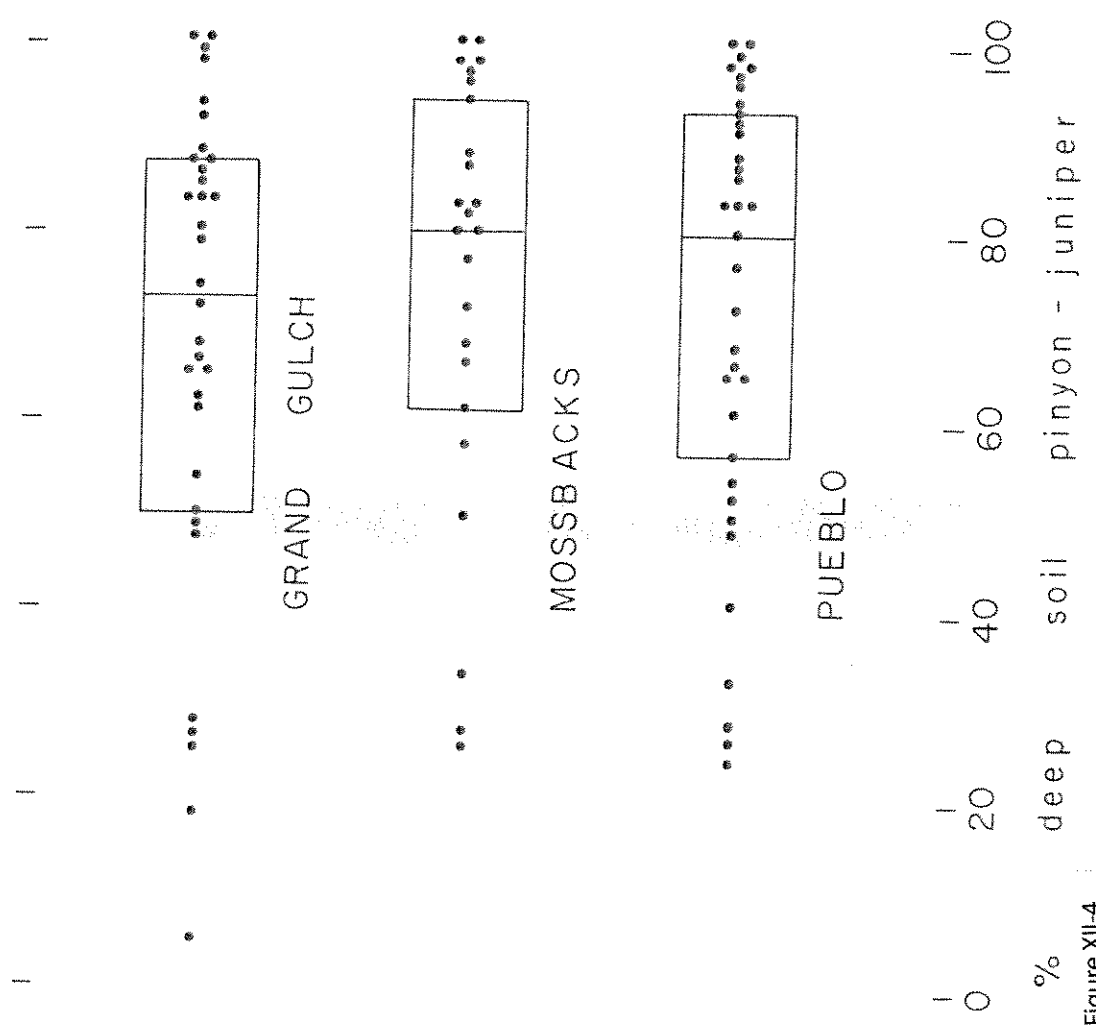


Figure XII-4

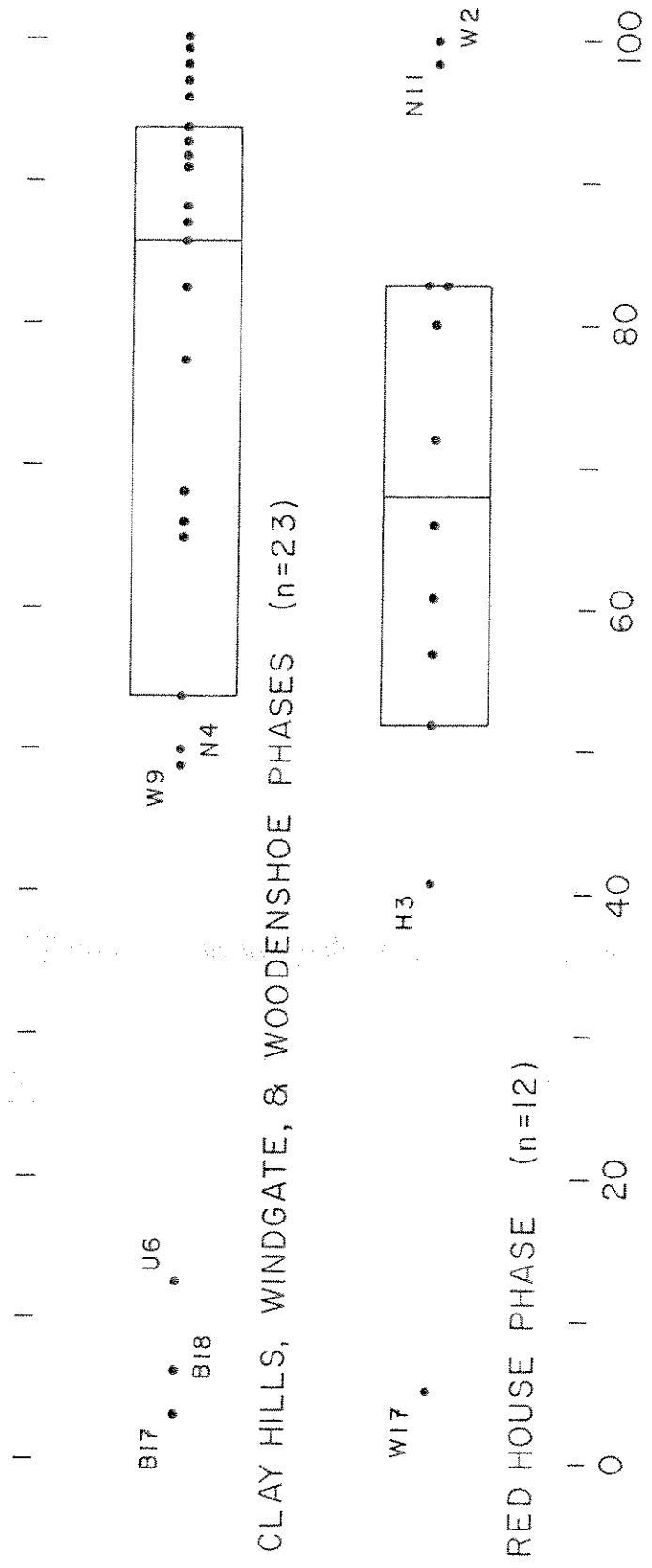
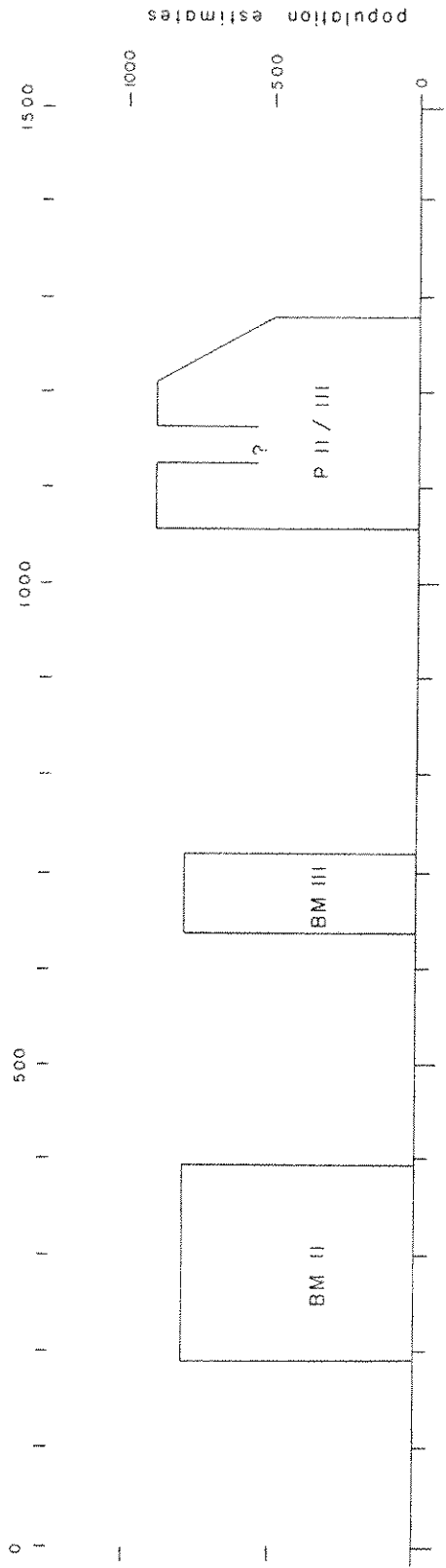
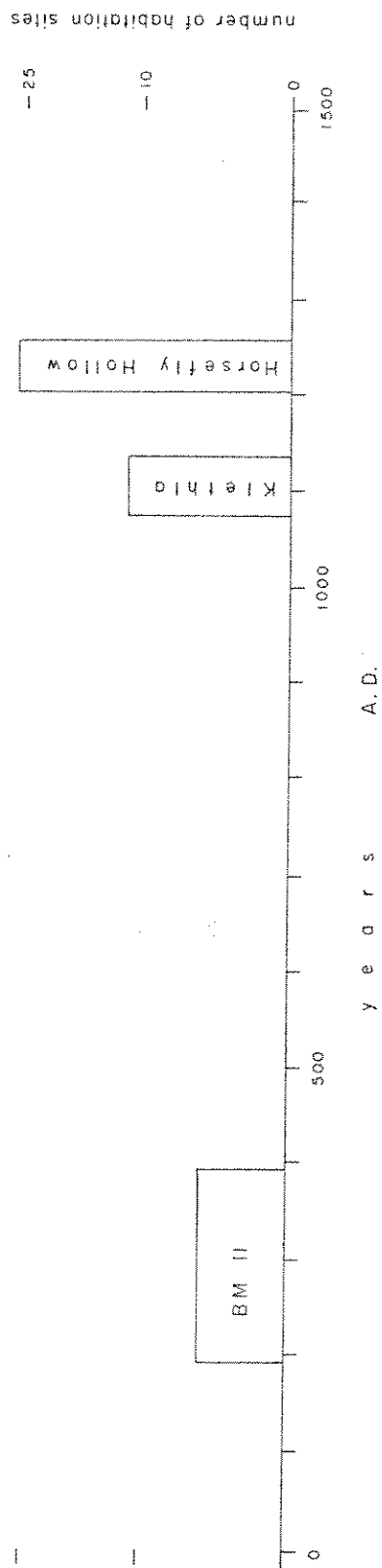


Figure XII-5



Cedar Mesa



Red Rock Plateau (Lipe 1966, 1970)

Figure XII-6

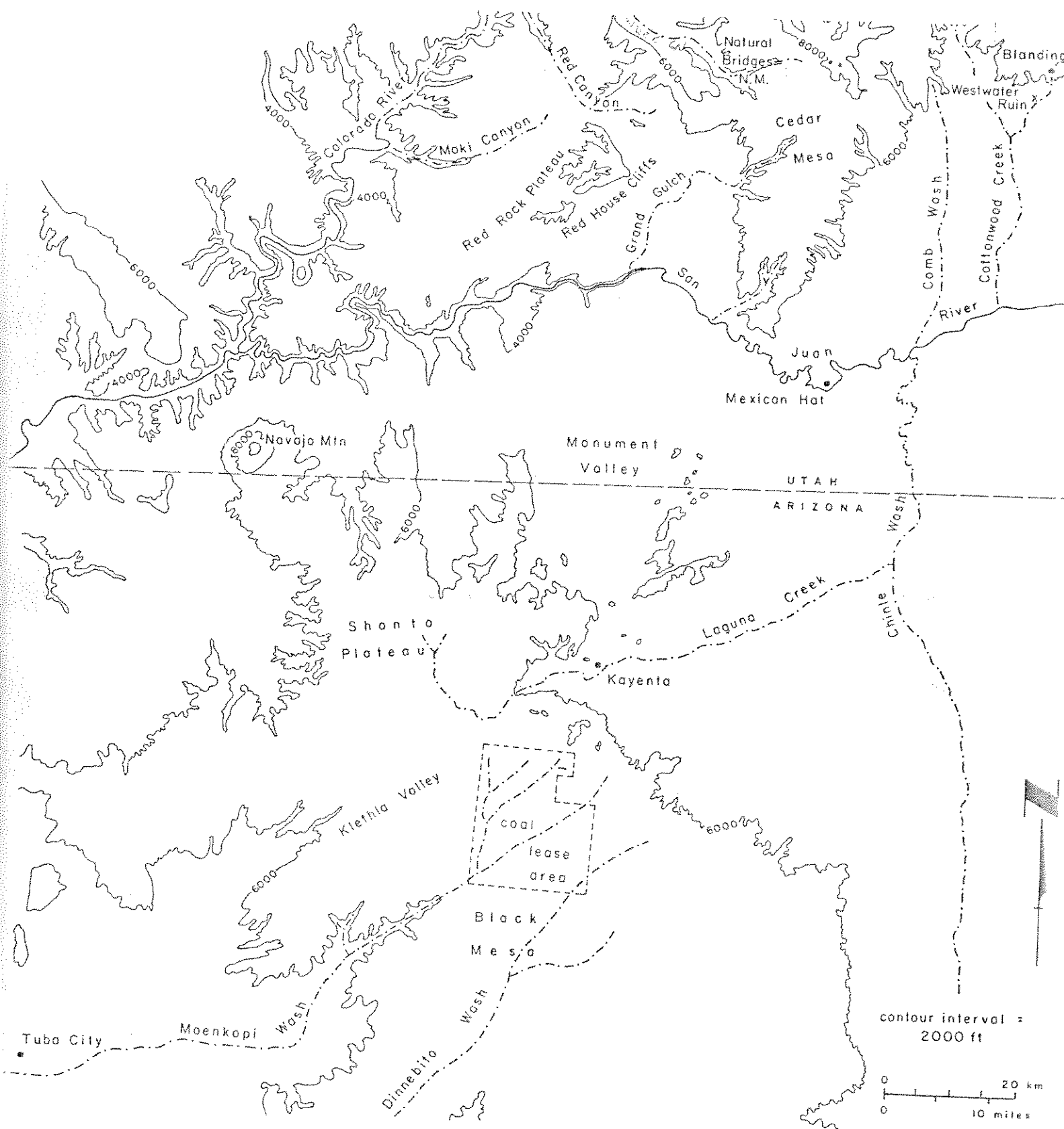


Figure XII-7



Figure XII-8

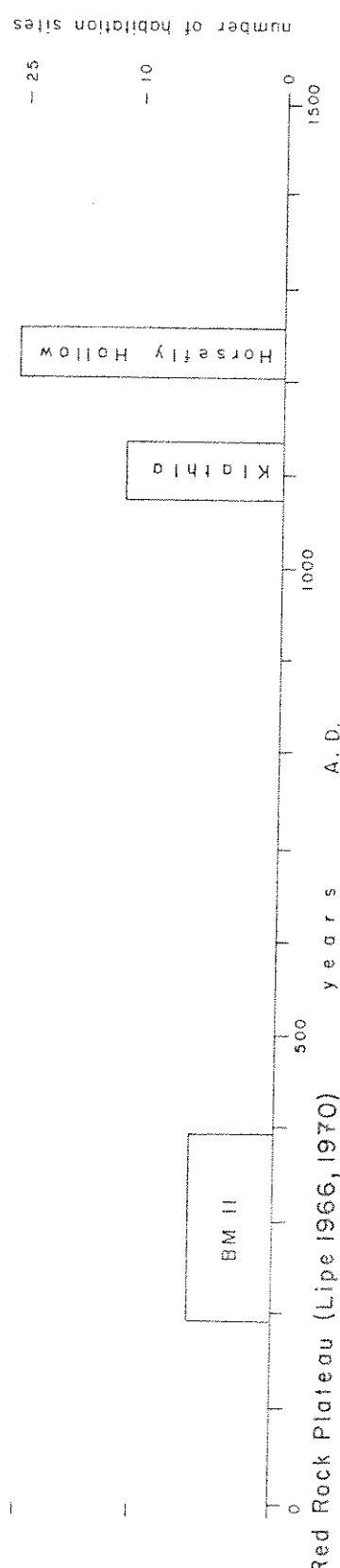
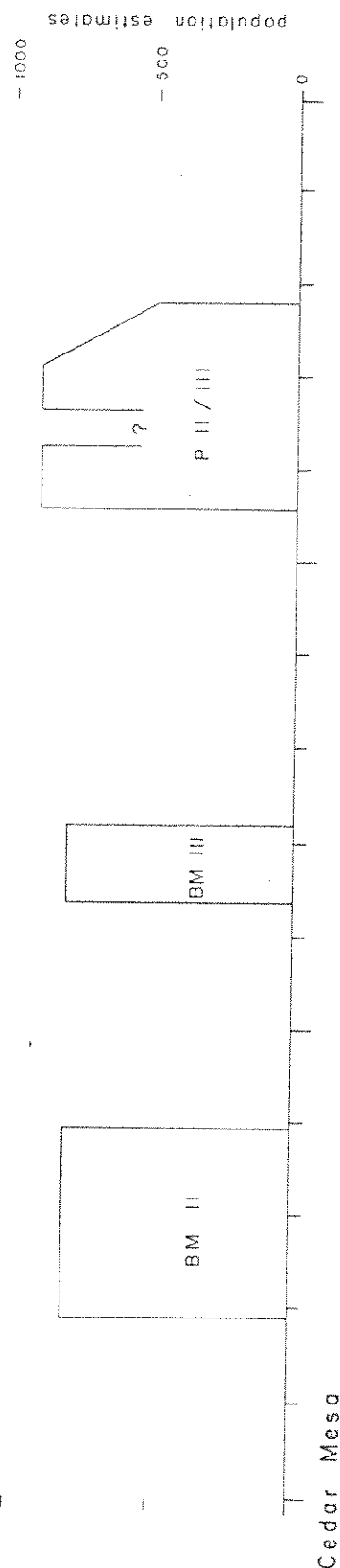
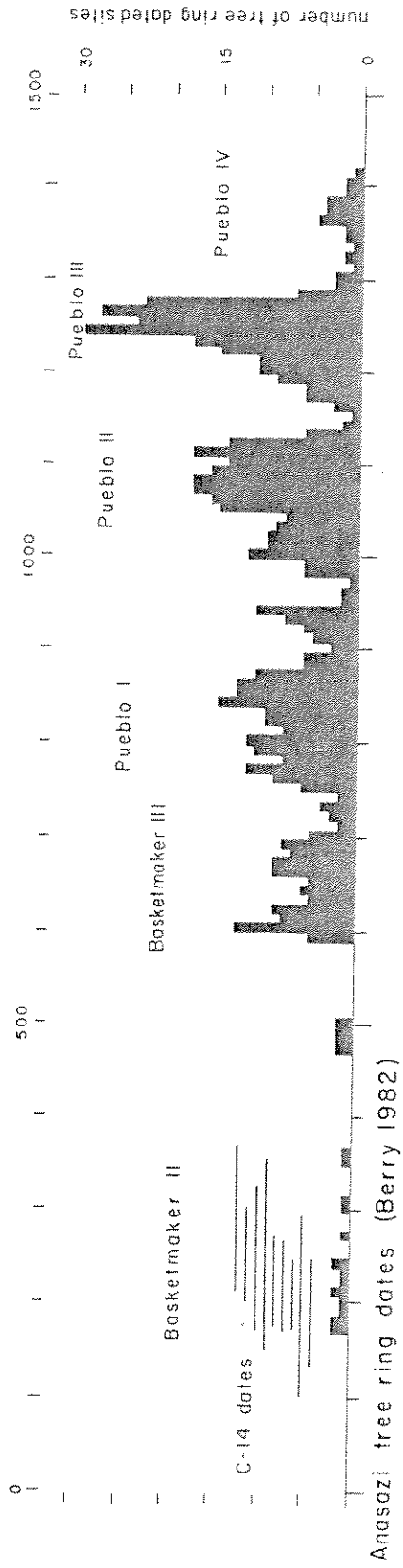


Figure XII-9